


## WHY GET INVOLVED?

There are opportunities to :-

- Contribute to the community
- Improve our local area
- Meet new people
- Enjoy some fresh air
- Enjoy the “Green Corridor” running through our city



## Further Information

Details about **membership** and **workdays** of the Friends of Nant Fawr are available on our website:-

[www.nantfawr.org.uk](http://www.nantfawr.org.uk)

or contact us via e-mail at

[nantfawrcommunity@gmail.com](mailto:nantfawrcommunity@gmail.com)

## THE FRIENDS OF NANTFAWR

“The friends of Nant Fawr” was established in 1993 by Cardiff City Council to promote the conservation of the Nant Fawr Community Woodlands.

The woods and meadow land form a valuable and attractive wildlife corridor, between Roath Park Lake and the open fields adjoining the reservoirs of Llanishen and Lisvane




We run monthly work days when tasks such as path maintenance, coppicing, litter picking and stream cleaning are tackled. There are also some more creative activities e.g. tree planting, pond dipping and box making for dormice and bats.

Walks, talks and activities, for both adults and children, are planned each year, in conjunction with the Cardiff City Council Ranger Service.




## THE NANT FAWR COMMUNITY WOODLANDS



The Nant Fawr woodlands consists of 100 acres of publicly owned land containing:-

- 40 acres of woodland
- 20 acres of parkland
- 40 acres of wild flower meadows



The main path, winding through woodland and meadows, forms the middle section of the **Nant Fawr Trail** – running between Waterloo gardens and Cefn Onn park

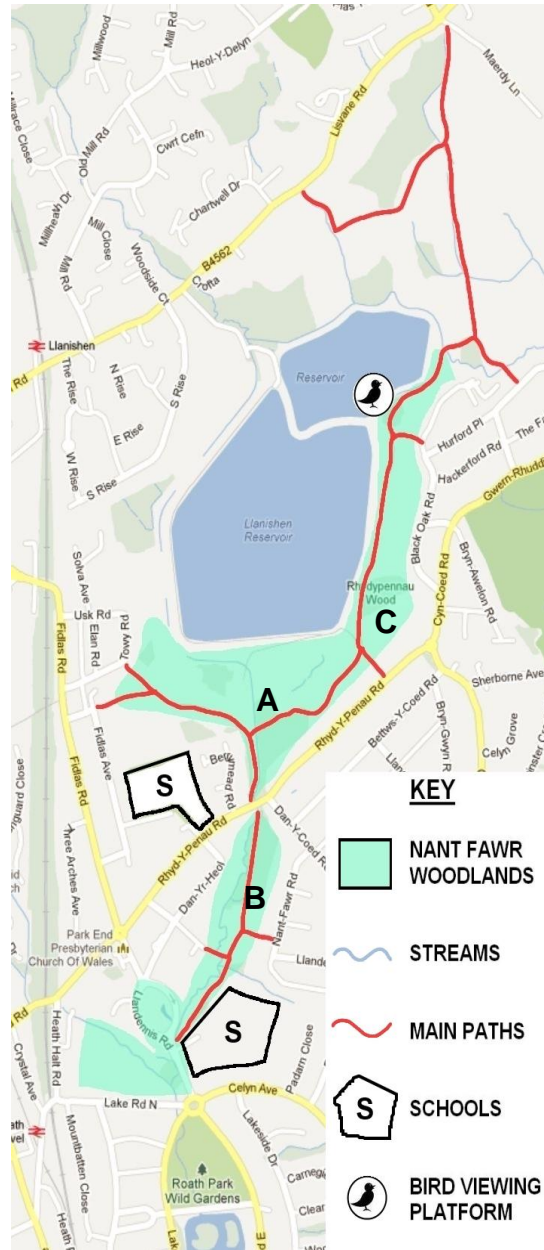
**A - Rhydpennau woods** - which can be entered via the iron bridge  
 There is a **seasonal pond** with yellow flag iris. A variety of walks along side paths can be explored from here.



**B - Nant Fawr and Woods Covert** - is an ancient semi-natural woodland with fine specimens of beech, hornbeam and oak. This is an ideal spot for bird watching.



**MAP SHOWING NANT FAWR COMMUNITY WOODLANDS**



**The bird platform** - is a vantage point with views over Lisvane Reservoir; look out for cormorants, coots, crested grebes, geese, swans and (tufted) ducks.



**C - The Meadows** - was once farmland used for Grazing. It is now managed as a colourful wild flower meadow, which attracts butterfly and insect species.

